






# NORTHERN ARC, BURGESS HILL LANDSCAPE STRATEGY







Connectivity is the primary strategy for creating a network of amenity and play destinations on site. In the neighbourhood zones, careful thought has been given to accessibility and ease of movement for all skill levels and ages. Access to recreation and nature in the surrounding natural areas is given priority.



## SITE MASTERPLAN ELEMENTS

-  Site Boundary
-  Amenity/ Play
-  Recommended New Hedgerow
-  Recreational Walking Route
-  Footpath

## HOMES ENGLAND MASTERPLAN ELEMENTS

-  Multi Use Path / Bridleway
-  External Connections
-  Informal Woodland Access Route
-  Green Super Highway
-  Bus Route
-  Bus Stop

